

Motor Vehicle Use Map 2020

Land Between the Lakes National Recreation Area
Kentucky | Tennessee



COME OUTSIDE AND PLAY



United States Department of Agriculture
Forest Service



America's Great Outdoors



MVUM Table of Contents -----	Page 2
MVUM Information -----	Page 3
MVUM Information continued -----	Page 4
Land Between the Lakes MVUM Index -----	Page 5
Map 1 -----	Page 6
Map 1 Seasonal and Special Vehicle Designation -----	Page 7
Hillman Ferry Campground (Map 1 Inset)-----	Page 8
Hillman Ferry Campground (Map 1 Inset) Seasonal and Special Vehicle Designation -----	Page 9
Map 2 -----	Page 10
Map 2 Seasonal and Special Vehicle Designation -----	Page 11
Map 3 -----	Page 12
Map 3 Seasonal and Special Vehicle Designation -----	Page 13
Map 4 -----	Page 14
Map 4 Seasonal and Special Vehicle Designation-----	Page 15
Energy Lake Campground (Map 4 Inset) -----	Page 16
Energy Lake Campground (Map 4 Inset) Seasonal and Special Vehicle Designation-----	Page 17
Map 5 -----	Page 18
Map 5 Seasonal and Special Vehicle Designation -----	Page 19
Golden Pond Visitor Center (Map 5 Inset) -----	Page 20
Turkey Bay OHV Area - NE (Map 5 Inset)-----	Page 21
Turkey Bay OHV Area - NW (Map 5 Inset)-----	Page 22
Turkey Bay OHV Area - SE (Map 5 Inset) -----	Page 23
Turkey Bay OHV Area - SW (Map 5 Inset)-----	Page 24
Turkey Bay OHV Area (Map 5 Inset) Seasonal and Special Vehicle Designation -----	Page 25
Turkey Bay OHV Area (Map 5 Inset) Seasonal and Special Vehicle Designation continued -----	Page 26
Turkey Bay OHV Area (Map 5 Inset) Seasonal and Special Vehicle Designation continued -----	Page 27
Turkey Bay OHV Area (Map 5 Inset) Seasonal and Special Vehicle Designation continued -----	Page 28
Turkey Bay OHV Area (Map 5 Inset) Seasonal and Special Vehicle Designation continued -----	Page 29
Map 6-----	Page 30
Map 6 Seasonal and Special Vehicle Designation-----	Page 31
Wranglers Campground (Map 6 Inset) -----	Page 32
Map 7-----	Page 33
Map 7 Seasonal and Special Vehicle Designation-----	Page 34
Map 8-----	Page 35
Map 8 Seasonal and Special Vehicle Designation-----	Page 36
Map 9-----	Page 37
Map 9 Seasonal and Special Vehicle Designation-----	Page 38
Piney Campground (Map 9 Inset) -----	Page 39
Piney Campground (Map 9 Inset) Seasonal and Special Vehicle Designation -----	Page 40
Gray's Landing Area (Map 9 Inset)-----	Page 41
Map 10 -----	Page 42
Map 10 Seasonal and Special Vehicle Designation -----	Page 43
Brandon Spring Group Center (Map 10 Inset) -----	Page 44

The 20&\$ MVUM contains bc`changes"



THE PURPOSE AND CONTENTS OF THIS MAP

The designations shown on this motor vehicle use map (MVUM) were made by the responsible official pursuant to 36 CFR 212.51; are effective as of the date on the front cover of this MVUM; and will remain in effect until superceded by next year's MVUM.

Isl Tina Tilley

Forest Supervisor, Land Between The Lakes NRA

It is the responsibility of the user to acquire the current MVUM. This MVUM shows the National Forest System roads, National Forest System trails, and the areas on National Forest System lands in Land Between the Lakes National Recreation Area (NRA) that are designated for motor vehicle use pursuant to 36 CFR 212.51. This MVUM also identifies the vehicle classes allowed on each route and in each area; and any seasonal restrictions that apply on those routes and in those areas.

Designation of a road, trail, or area for motor vehicle use by a particular class of vehicle under 36 CFR 212.51 should not be interpreted as encouraging or inviting use or implying that the road, trail, or area is passable, actively maintained, or safe for travel. Motor vehicle designations include parking along designated routes and at facilities associated with designated routes when it is safe to do so and when not causing damage to National Forest System resources. Seasonal weather conditions and natural events may render designated roads and trails impassable for extended periods. Designated areas may contain dangerous or impassable terrain. Many designated roads and trails may be passable only by high-clearance vehicles or four-wheel-drive vehicles. Maintenance of designated roads and trails will depend on available resources, and many may receive little maintenance.

This motor vehicle use map identifies those roads, trails, and areas designated for the motor vehicle use under 36 CFR 212.51 for the purpose of enforcing the prohibition at 36 CFR 261.13. This is a limited purpose. The other public roads are shown for information and navigation purposes only and are not subject to designation under the Forest Service travel management regulation.

These designations apply only to National Forest System roads, National Forest System trails, and areas on National Forest System lands.

OPERATOR RESPONSIBILITIES

Operating a motor vehicle on National Forest System roads, National Forest System trails, and in areas on National Forest System lands carries a greater responsibility than operating that vehicle in a city or other developed setting. Not only must you know and follow all applicable traffic laws, you need to show concern for the environment as well as other forest users. The misuse of motor vehicles can lead to the temporary or permanent closure of any designated road, trail, or area. As a motor vehicle operator, you are also subject to State traffic law, including State requirements for licensing, registration, and operation of the vehicle in question.

Motor vehicle use, especially off-highway vehicle use, involves inherent risks that may cause property damage, serious injury, and possibly death to participants. Drive cautiously and anticipate rough surfaces and features such as snow, mud, vegetation, and water crossings common to remote driving conditions. By your participation, you voluntarily assume full responsibility for these damages, risks, and dangers. Take care at all times to protect yourself and those under your responsibility.

Much of Land Between the Lakes NRA is remote. Medical assistance may not be readily available. Cellular telephones do not work in many areas of Land Between the Lakes NRA. Operators should take adequate food, water, first-aid supplies, and other equipment appropriate for the conditions and expected weather.

ALWAYS REMEMBER TO RESPECT PRIVATE LAND! PROTECT YOUR PRIVILEGE. STAY ON DESIGNATED ROADS, TRAILS, AND IN DESIGNATED AREAS.

Read and understand this map in its entirety. If you have questions, please contact Land Between the Lakes for clarification.

As a motor vehicle operator on a National Forest System road, trail, or area, you must comply with this map, as well as all Federal, State, and local laws and regulations. Compliance with these rules is your responsibility.

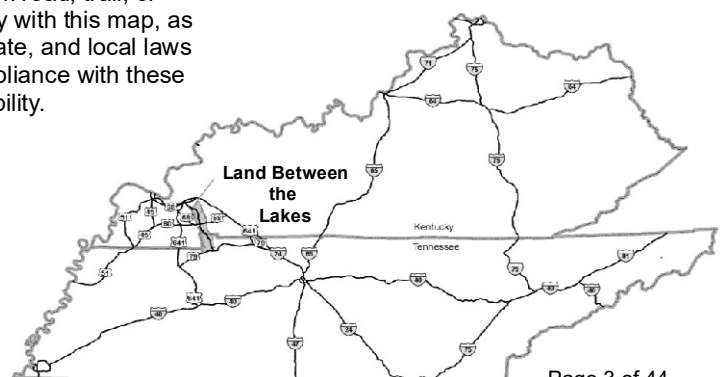
The U.S. Department of Agriculture (USDA) prohibits discrimination in all its programs and activities on the basis of race, color, national origin, age, disability, and where applicable, sex, marital status, familial status, parental status, religion, sexual orientation, genetic information, political beliefs, reprisal, or because all or part of an individual's income is derived from any public assistance program. (Not all prohibited bases apply to all programs.) Persons with disabilities who require alternative means for communication of program information (Braille, large print, audiotape, etc.) should contact USDA's TARGET Center at (202) 720-2600 (voice and TDD). To file a complaint of discrimination, write to USDA, Director, Office of Civil Rights, 1400 Independence Avenue, S.W., Washington, D.C. 20250-9410, or call (800) 795-3272 (voice) or (202) 720-6382 (TDD). USDA is an equal opportunity provider and employer.

Notice: Turkey Bay Off-Highway Vehicle Area Users

All Cross Country Travel Management Areas and all motorized trail routes with special designations are open to wheeled off-highway vehicles 01/01 to 12/31.

Turkey Bay closes due to inclement weather and excessive soil moisture. Please call 1-270-924-2000 for re-opening dates.

VICINITY MAP



Motor Vehicle Use Map 2020



EXPLANATION OF LEGEND ITEMS

Roads Open to Highway Legal Vehicles Only:

These roads are open only to motor vehicles licensed under State law for general operation on all public roads within the State.

Special Vehicle Designation:

This symbol indicates the road or trail is open to classes of vehicles other than those listed above. Refer to the Seasonal and Special Designation Table for further instructions.

Seasonal Designation:

This symbol, used in conjunction with one of the other road or trail symbols, indicates that the road or trail is open only during certain portions of the year. Refer to Seasonal and Special Designation Table for further instructions.

Other Public Roads and Trails:

- Interstate
- Highways, U.S., State
- Other Public Roads

These symbols are used to show routes the Forest Service does not have jurisdiction over and has not designated for motorized use. These symbols are part of the reference layers showing connections to towns and cities outside the forest boundary.

Motorized Trail Access:



This symbol indicates a trailhead for access to a motorized route. Not all motorized routes have trailheads and those that do may range from primitive to developed.

Areas Open to Cross Country Travel:



These are areas on National Forest System land that allow cross-country travel by motorized vehicles. Specific vehicle classes and seasonal designations may be indicated in the Seasonal and Special Designation Table.

Short Route Identifier:

70333

This symbol is used for routes that are too short to show an actual symbol type on the map. The symbol contains the number of the road or trail. Users should refer to the corresponding number in the Short Route Table for designation information.

INFORMATION SOURCES

**Land Between the Lakes
National Recreation Area**
100 Van Morgan Drive
Golden Pond, KY 42211
270-924-2000
800-LBL-7077

**www.landbetween
thelakes.us**

**In Case of Emergency
Dial 911 or
24-Hour Dispatch
877-861-2457**

**Non-Emergency
Call Forest Service
Law Enforcement
Monday – Friday
8 a.m. – 4:30 p.m.
270-924-2196**

Travel and recreate with minimum impact.

Respect the environment and the rights of others.

Educate yourself - plan and prepare before you go.

Allow for future use of the outdoors by leaving it better than you found it.

Discover the rewards of responsible recreation.

For more information on Tread Lightly!, go to <http://www.treadlightly.org> or call 1-800-966-9900.



PROHIBITIONS

Motor vehicle use off designated roads and trails and outside designated areas is prohibited by 36 CFR 261.13.

It is prohibited to operate any All-Terrain Vehicle (ATV) on a Forest Developmental Road outside the Turkey Bay OHV area per 36 CFR 261.13. An All-Terrain Vehicle is defined as any motor vehicle used for recreational off road purposes. This includes but is not limited to three and four wheelers, utility task vehicles (UTV), and side-by-side UTVs regardless if it is state licensed.

Violators of 36 CFR 261.13 are subject to a fine of up to \$5,000, imprisonment for up to 6 months or both (18 U.S.C. 3571(e)). This prohibition applies regardless of the presence or absence of signs.

This map does not display non-motorized uses, over-snow uses, or other facilities and attractions on Land Between the Lakes National Recreation Area. Obtain forest visitor information from the local national forest office.

Designated roads, trails, and areas may also be subject to temporary, emergency closures. As a visitor, you must comply with signs notifying you of such restrictions. A national forest may issue an order to close a road, trail, or area on a temporary basis to protect the life, health, or safety of forest visitors or the natural or cultural resources in these areas. Such temporary and/or emergency closures are consistent with the Travel Management Rule (36 CFR 212.52 (b), 36 CFR 261 subpart B).

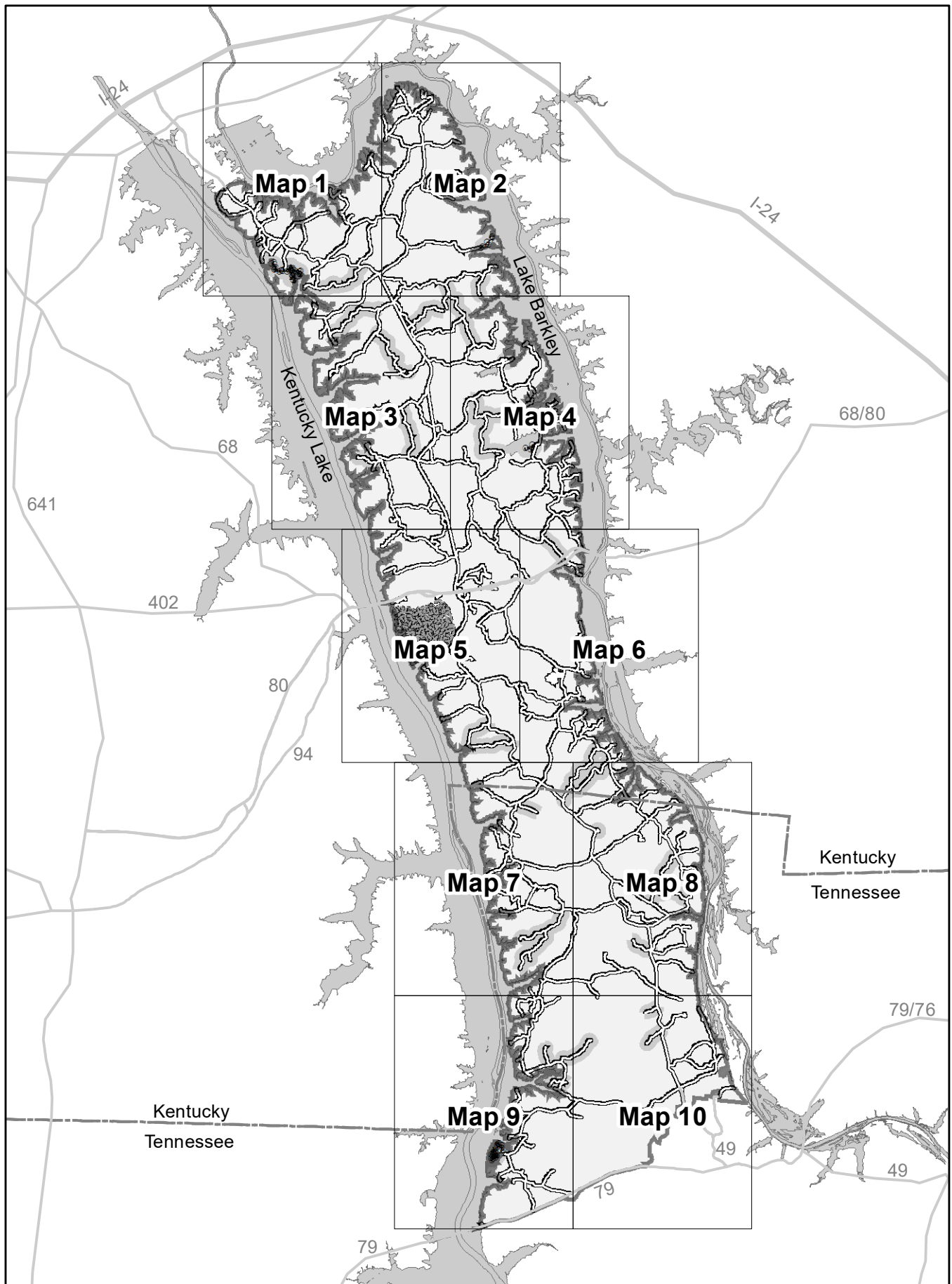
The designation "road or trail open to all motor vehicles" does not supersede vehicle size or weight limits imposed through State traffic law.

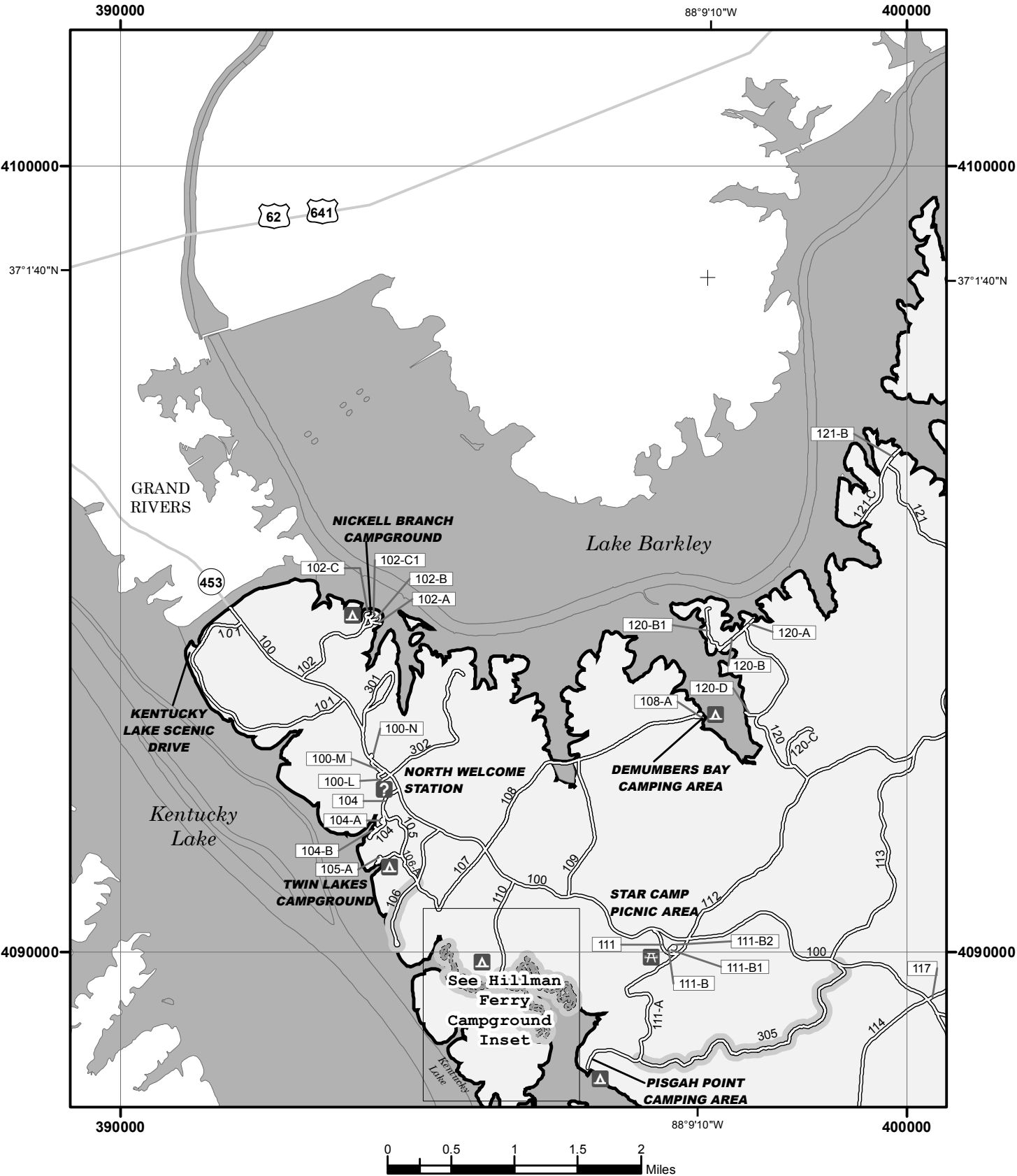
Speed limit on Forest Service roads in Land Between the Lakes:

- Paved roads | 35mph unless otherwise posted
- Natural surface roads, such as gravel and dirt | 25mph unless otherwise posted

The MVUM is the primary enforcement tool for route and area designations and its primary purpose is to identify the roads, trails, and areas where motor vehicle use is allowed. The MVUM was not designed to be used as a navigational tool.

Land Between the Lakes MVUM 2020 Index





Roads Open to Highway Legal Vehicles Only	Interstate	FS Campground
Special Vehicle Designation (See Table)	Highways, US, State	Picnic Area
Seasonal Designation (See Table) (Used along with road or trail listed above)	Forest or Unit Boundary	Motorized Trailhead
Short Route Identifier	National Forest System Lands	Information Site
Open to Cross Country Travel	Non-National Forest System Lands	Political Boundary
		Lakes and Rivers

FS-873-0860

LEGEND

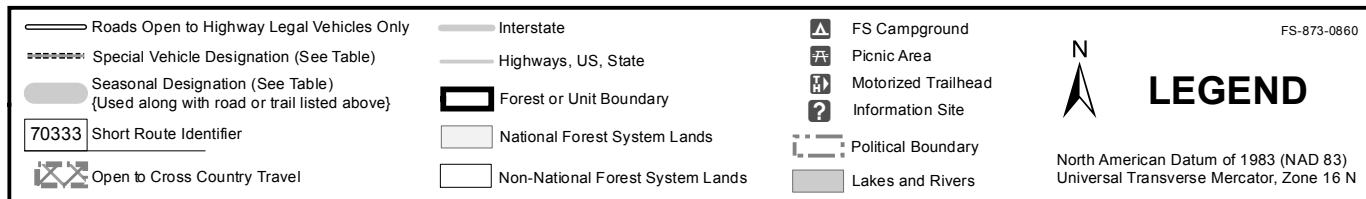
North American Datum of 1983 (NAD 83)
Universal Transverse Mercator, Zone 16 N



Map 1



Seasonal and Special Vehicle Designation

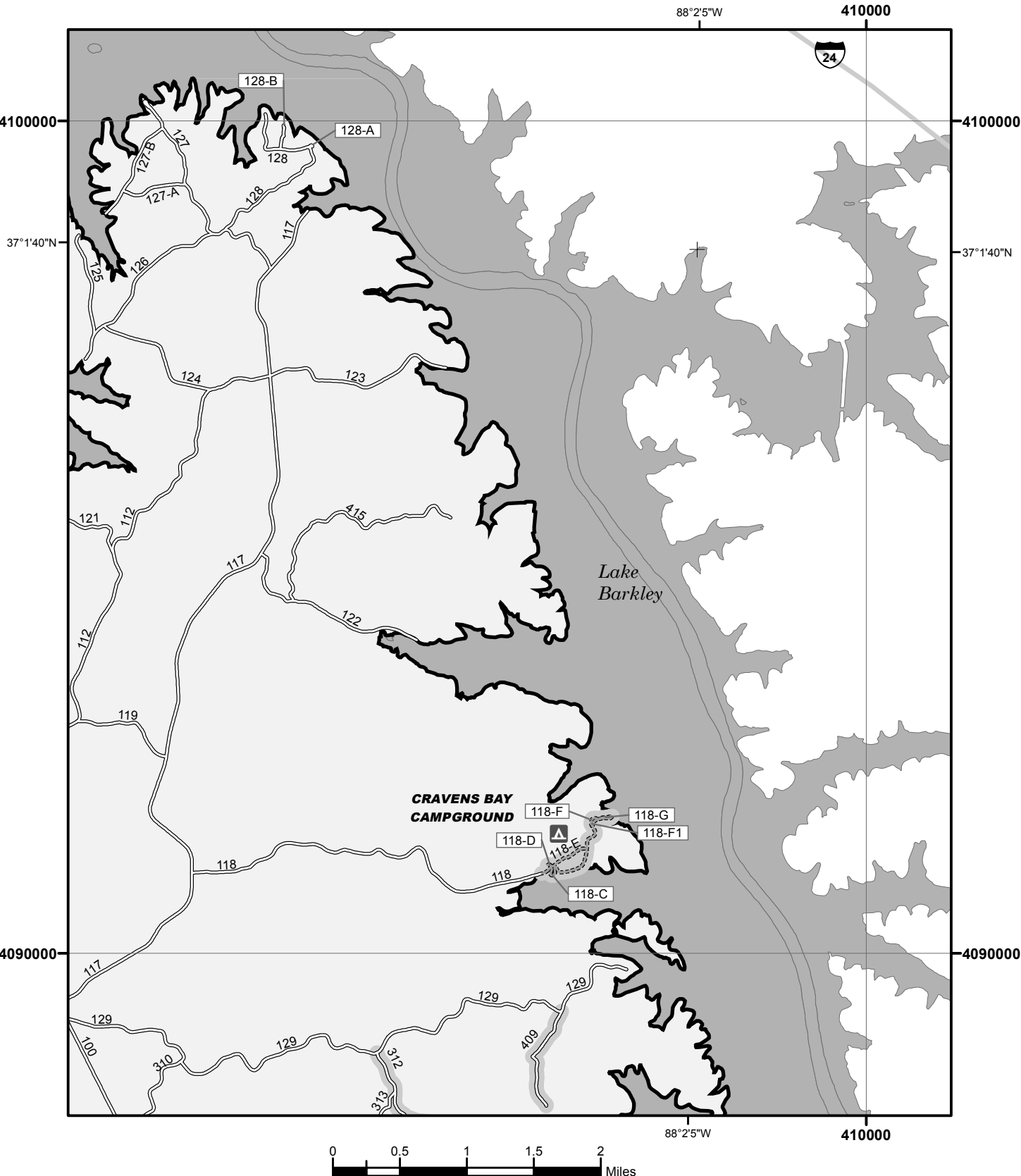
Road Number	Legend		Special Vehicle Designation	Dates Allowed	Beginning Mile Post	Ending Mile Post
106		Roads Open to Highway Legal Vehicles Only with Seasonal Designation	Seasonal Designation Due to Moss Creek Day Use Area	04/01-09/30	0.5	1.125
305		Roads Open to Highway Legal Vehicles Only with Seasonal Designation	Seasonal Designation Due to Turkey Hunt Season	05/05-03/27	0	2.346





Hillman Ferry Campground (Map 1 Inset) Seasonal and Special Vehicle Designation

Road Number	Legend		Special Vehicle Designation	Dates Allowed	Beginning Mile Post	Ending Mile Post
110		Roads Open to Highway Legal Vehicles and Golf Carts with Seasonal Designation	Golf Carts with Seasonal Designation	03/01-11/30	0.832	1.406
110-1, 110-2, 110-3, 110-4, 110-6, 110-A, 110-A1, 110-A3, 110-A4, 110-A5, 110-A6, 110-A7, 110-A8, 110-B, 110-B1, 110-B2, 110-B3, 110-B3A, 110-B4, 110-B6, 110-B6A, 110-B7, 110-B8, 110-C, 110-C1, 110-C2, 110-C2A, 110-C2B, 110-C2C, 110-C2D, 110-C3, 110-C4, 110-C5, 110-C6, 110-C6A, 110-C6B, 110-C7, 110-D, 110-D1, 110-D2, 110-T, 110-T1, 110-T1A, 110-T1B, 110-T1C, 110-T2		Roads Open to Highway Legal Vehicles and Golf Carts with Seasonal Designation	Golf Carts with Seasonal Designation	03/01-11/30	0	Entire Road Length



Roads Open to Highway Legal Vehicles Only	Interstate	FS Campground
Special Vehicle Designation (See Table)	Highways, US, State	Picnic Area
Seasonal Designation (See Table) (Used along with road or trail listed above)	Forest or Unit Boundary	Motorized Trailhead
70333 Short Route Identifier	National Forest System Lands	Information Site
Open to Cross Country Travel	Non-National Forest System Lands	Political Boundary
		Lakes and Rivers

0 0.5 1 1.5 2 Miles

FS-873-0860

N





LEGEND

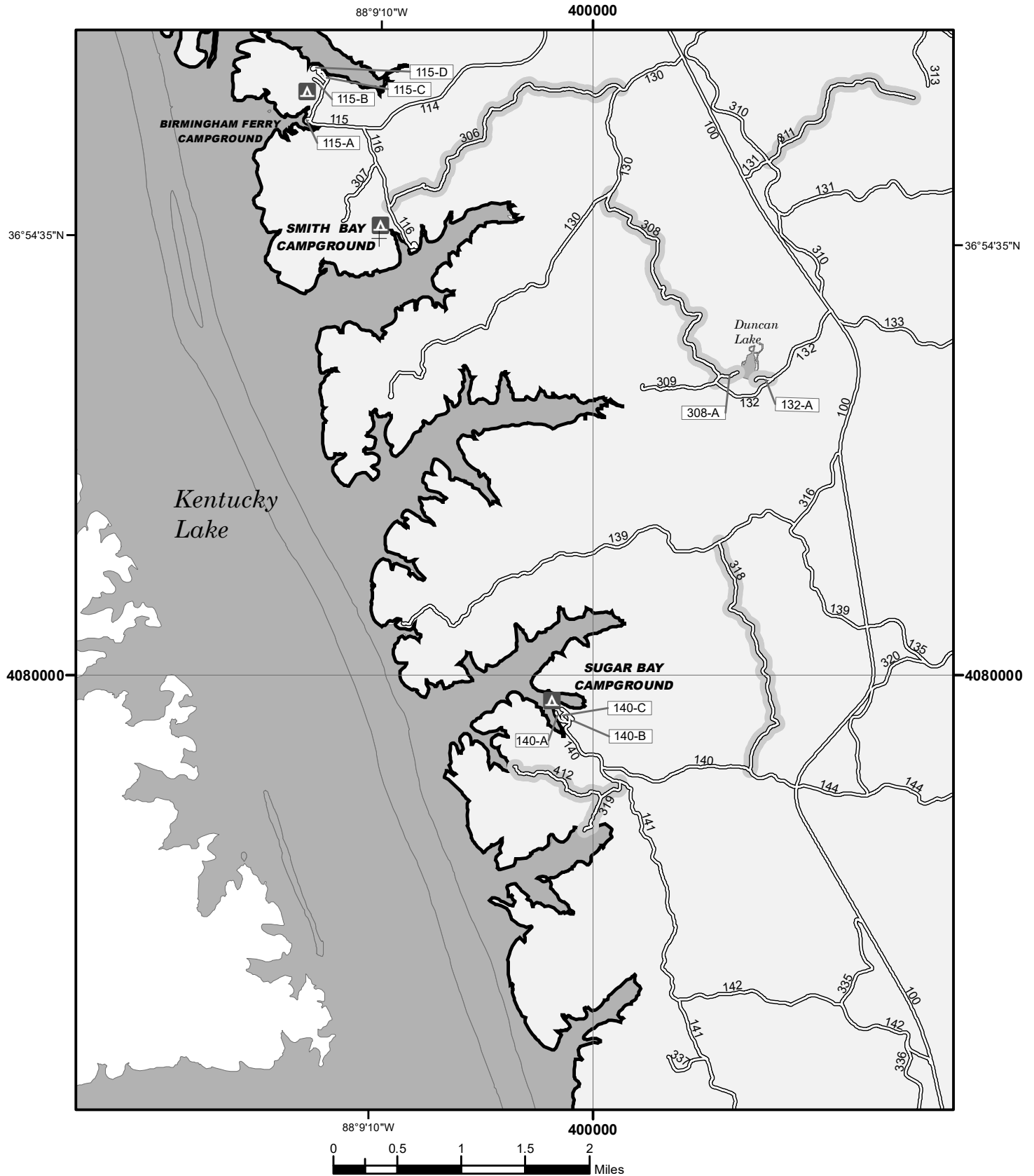
North American Datum of 1983 (NAD 83)
Universal Transverse Mercator, Zone 16 N



Map 2

Seasonal and Special Vehicle Designation

Road Number	Legend		Special Vehicle Designation	Dates Allowed	Beginning Mile Post	Ending Mile Post
118		Roads Open to Highway Legal Vehicles and Golf Carts with Seasonal Designation	Golf Carts with Seasonal Designation	03/01-11/30	2.98	3.87
118-C, 118-D, 118-E, 118-F, 118 -F1, 118-G		Roads Open to Highway Legal Vehicles and Golf Carts with Seasonal Designation	Golf Carts with Seasonal Designation	03/01-11/30	0	Entire Road Length
312		Roads Open to Highway Legal Vehicles Only with Seasonal Designation	Seasonal Designation Due to Turkey Hunt Season	05/05-03/27	0	3.831
409		Roads Open to Highway Legal Vehicles Only with Seasonal Designation	Seasonal Designation Due to Turkey Hunt Season	05/05-03/27	0	0.837



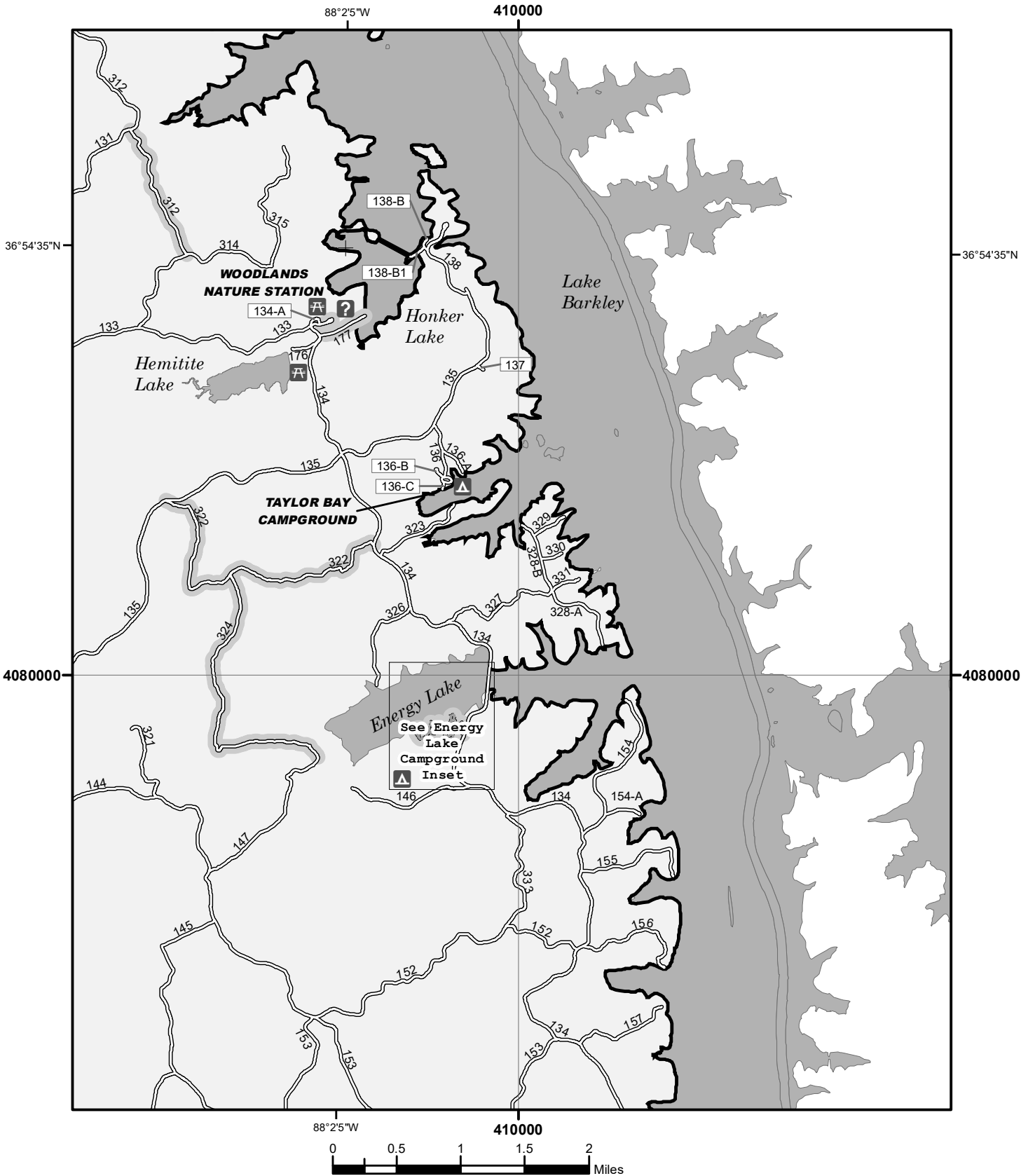
<p>— Roads Open to Highway Legal Vehicles Only</p> <p>----- Special Vehicle Designation (See Table)</p> <p>Seasonal Designation (See Table) (Used along with road or trail listed above)</p> <p>70333 Short Route Identifier</p> <p>Open to Cross Country Travel</p>	<p>Interstate</p> <p>Highways, US, State</p> <p>Forest or Unit Boundary</p> <p>National Forest System Lands</p> <p>Non-National Forest System Lands</p>	<p>FS Campground</p> <p>Picnic Area</p> <p>Motorized Trailhead</p> <p>Information Site</p> <p>Political Boundary</p> <p>Lakes and Rivers</p>	<p>FS-873-0860</p> <p>LEGEND</p> <p>North American Datum of 1983 (NAD 83) Universal Transverse Mercator, Zone 16 N</p>
--	---	--	---



Map 3

Seasonal and Special Vehicle Designation

Road Number	Legend		Special Vehicle Designation	Dates Allowed	Beginning Mile Post	Ending Mile Post
132-A, 308-A		Roads Open to Highway Legal Vehicles Only with Seasonal Designation	Seasonal Designation Due to Wildlife Refuge	03/05-11/01	0	Entire Road Length
306, 308, 311, 318, 319, 412		Roads Open to Highway Legal Vehicles Only with Seasonal Designation	Seasonal Designation Due to Turkey Hunt Season	05/05-03/27	0	Entire Road Length



Roads Open to Highway Legal Vehicles Only	Interstate	FS Campground
Special Vehicle Designation (See Table)	Highways, US, State	Picnic Area
Seasonal Designation (See Table) (Used along with road or trail listed above)	Forest or Unit Boundary	Motorized Trailhead
Short Route Identifier	National Forest System Lands	Information Site
Open to Cross Country Travel	Non-National Forest System Lands	Political Boundary
		Lakes and Rivers






LEGEND

North American Datum of 1983 (NAD 83)
Universal Transverse Mercator, Zone 16 N

FS-873-0860

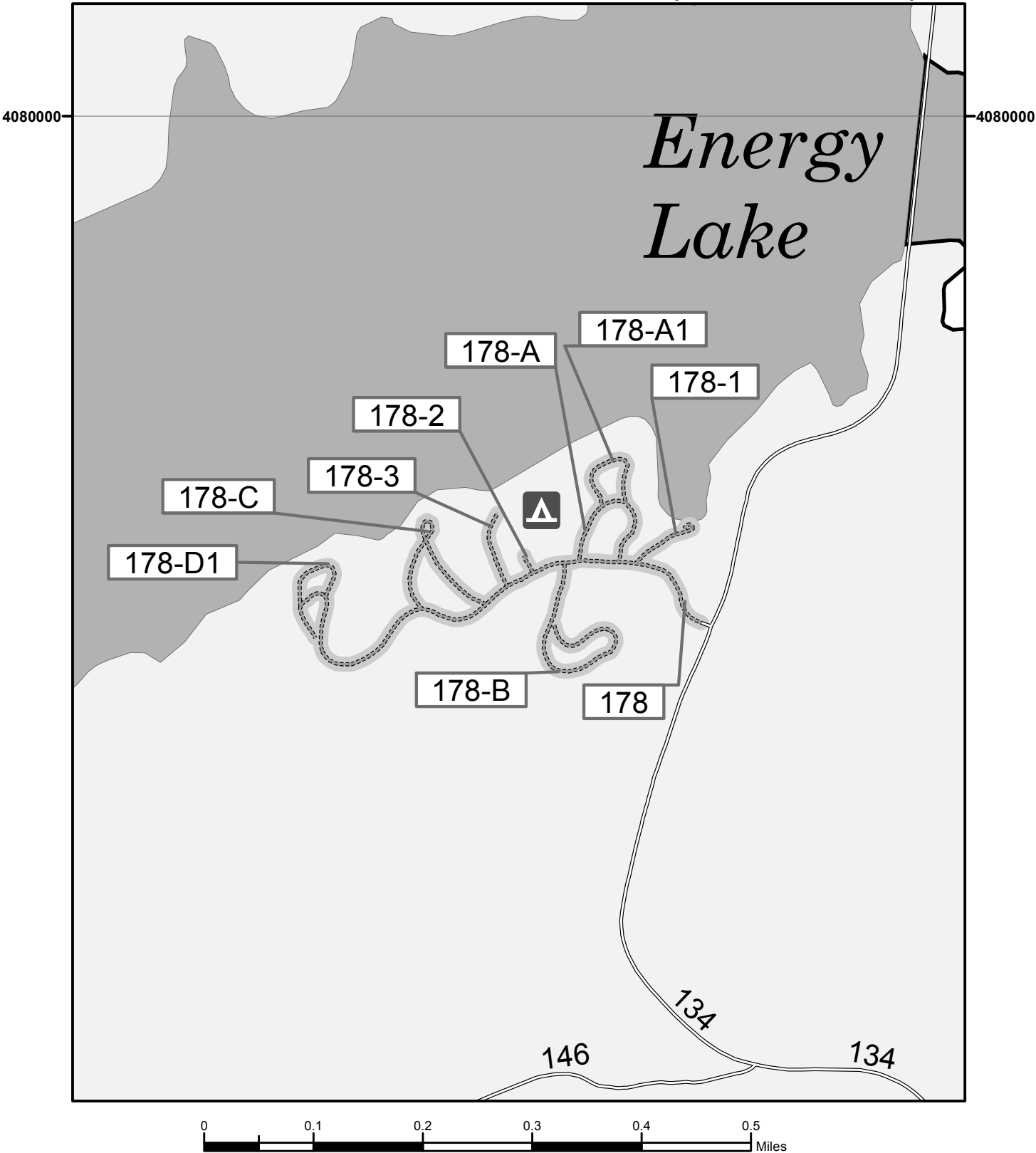


Map 4 Seasonal and Special Vehicle Designation

Road Number	Legend		Special Vehicle Designation	Dates Allowed	Beginning Mile Post	Ending Mile Post
134		Roads Open to Highway Legal Vehicles Only with Seasonal Designation	Seasonal Designation Due to Nature Stature	03/01-11/30	9.562	9.71
177		Roads Open to Highway Legal Vehicles Only with Seasonal Designation	Seasonal Designation Due to Wildlife Refuge	03/15-10/31	0.047	0.399
312		Roads Open to Highway Legal Vehicles Only with Seasonal Designation	Seasonal Designation Due to Turkey Hunt Season	05/05-03/27	0	3.831
322		Roads Open to Highway Legal Vehicles Only with Seasonal Designation	Seasonal Designation Due to Turkey Hunt Season	05/05-03/27	0	2.8
324		Roads Open to Highway Legal Vehicles Only with Seasonal Designation	Seasonal Designation Due to Turkey Hunt Season	05/05-03/27	0	1.5



Energy Lake Campground (Map 4 Inset)

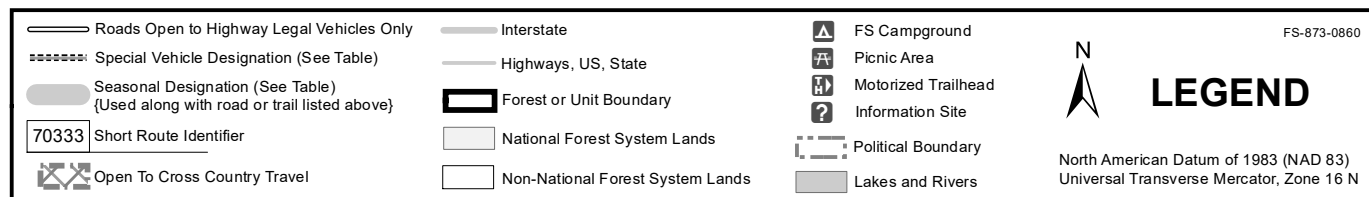


Roads Open to Highway Legal Vehicles Only	Interstate	FS Campground	 LEGEND North American Datum of 1983 (NAD 83) Universal Transverse Mercator, Zone 16 N
Special Vehicle Designation (See Table)	Highways, US, State	Picnic Area	
Seasonal Designation (See Table) {Used along with road or trail listed above}	Forest or Unit Boundary	Motorized Trailhead	
Short Route Identifier	National Forest System Lands	Information Site	
Open to Cross Country Travel	Non-National Forest System Lands	Political Boundary	
		Lakes and Rivers	



Energy Lake Campground (Map 4 Inset) Seasonal and Special Vehicle Designation

Road Number	Legend		Special Vehicle Designation	Dates Allowed	Beginning Mile Post	Ending Mile Post
178, 178-1, 178-2, 178-3, 178-A, 178-A1, 178-B, 178-C, 178-D, 178- D1		Roads Open to Highway Legal Vehicles and Golf Carts with Seasonal Designation	Golf Carts with Seasonal Designation	03/01-11/30	0	Entire Road Length



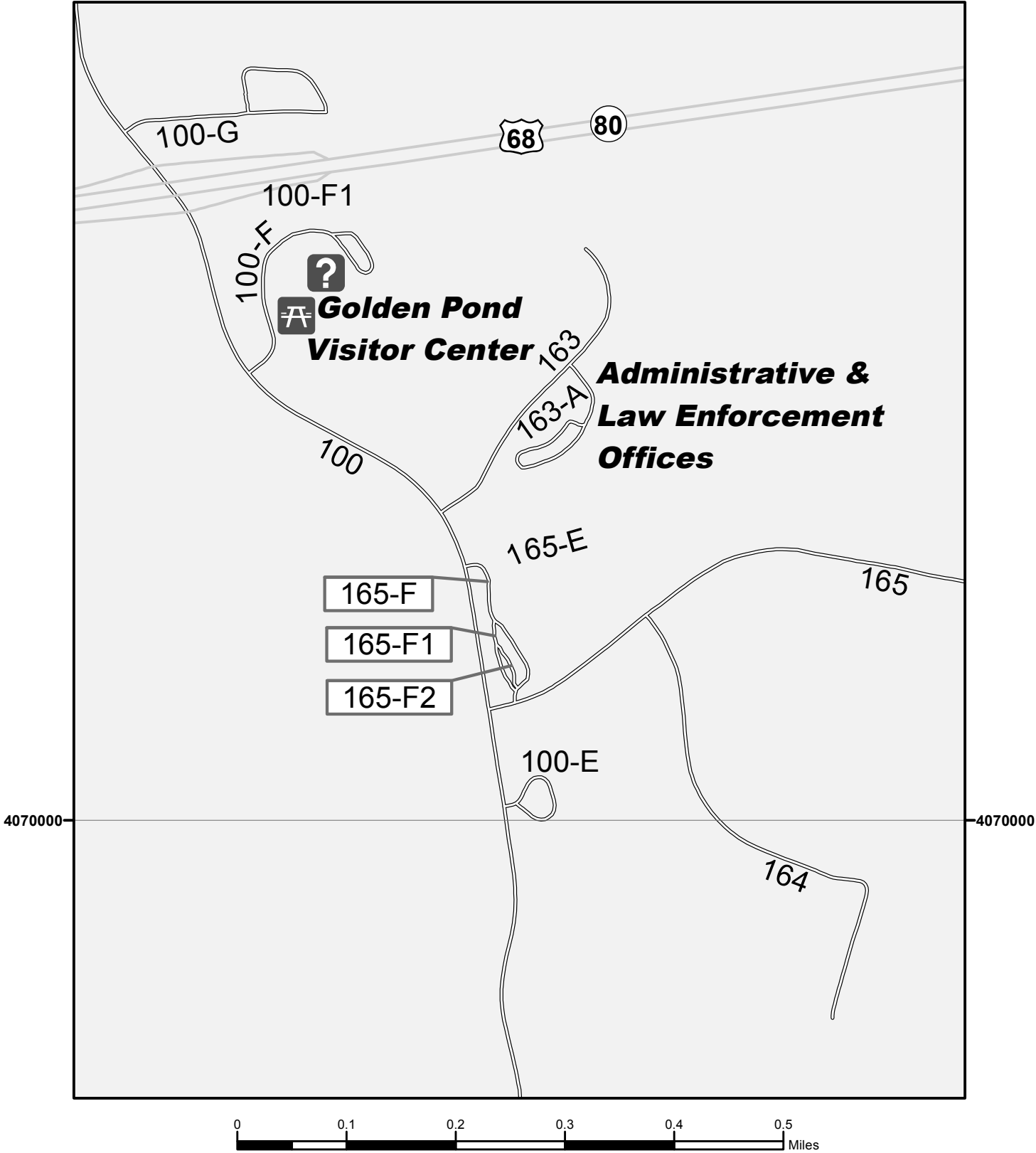


Map 5 Seasonal and Special Vehicle Designation

Road Number	Legend		Special Vehicle Designation	Dates Allowed	Beginning Mile Post	Ending Mile Post
350		Roads Open to Highway Legal Vehicles Only with Seasonal Designation	Seasonal Designation Due to Turkey Hunt Season	05/05-03/27	0	3.166

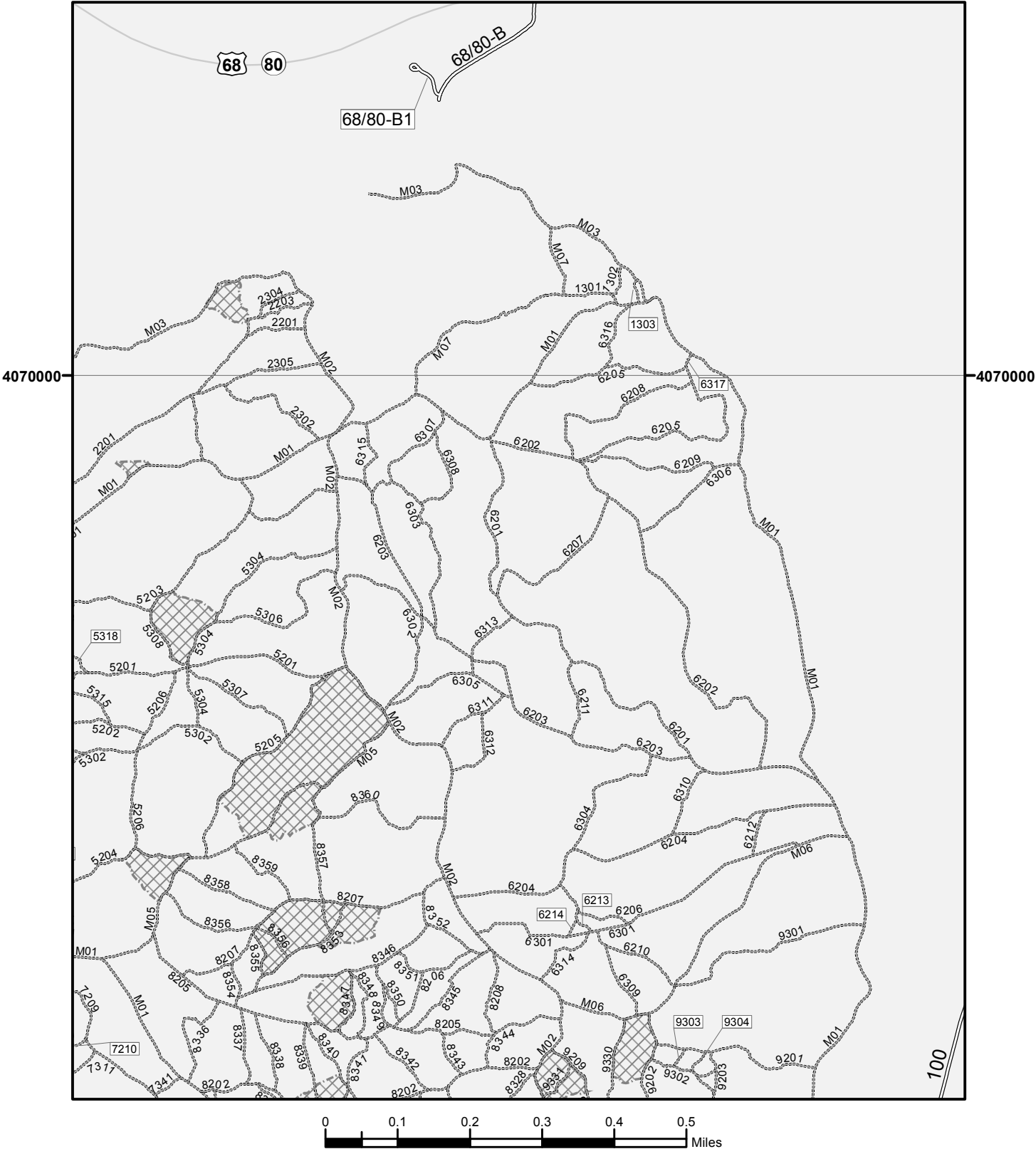


Golden Pond Visitor Center (Map 5 Inset)



Roads Open to Highway Legal Vehicles Only	Interstate	FS Campground	 LEGEND North American Datum of 1983 (NAD 83) Universal Transverse Mercator, Zone 16 N
Special Vehicle Designation (See Table)	Highways, US, State	Picnic Area	
Seasonal Designation (See Table) (Used along with road or trail listed above)	Forest or Unit Boundary	Motorized Trailhead	
70333 Short Route Identifier	National Forest System Lands	Information Site	
Open to Cross Country Travel	Non-National Forest System Lands	Political Boundary	
		Lakes and Rivers	

FS-873-0860



Roads Open to Highway Legal Vehicles Only	Interstate	FS Campground
Special Vehicle Designation (See Table)	Highways, US, State	Picnic Area
Seasonal Designation (See Table) (Used along with road or trail listed above)	Forest or Unit Boundary	Motorized Trailhead
Short Route Identifier	National Forest System Lands	Information Site
Open to Cross Country Travel	Non-National Forest System Lands	Political Boundary
		Lakes and Rivers

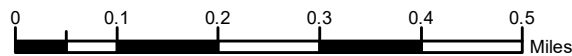
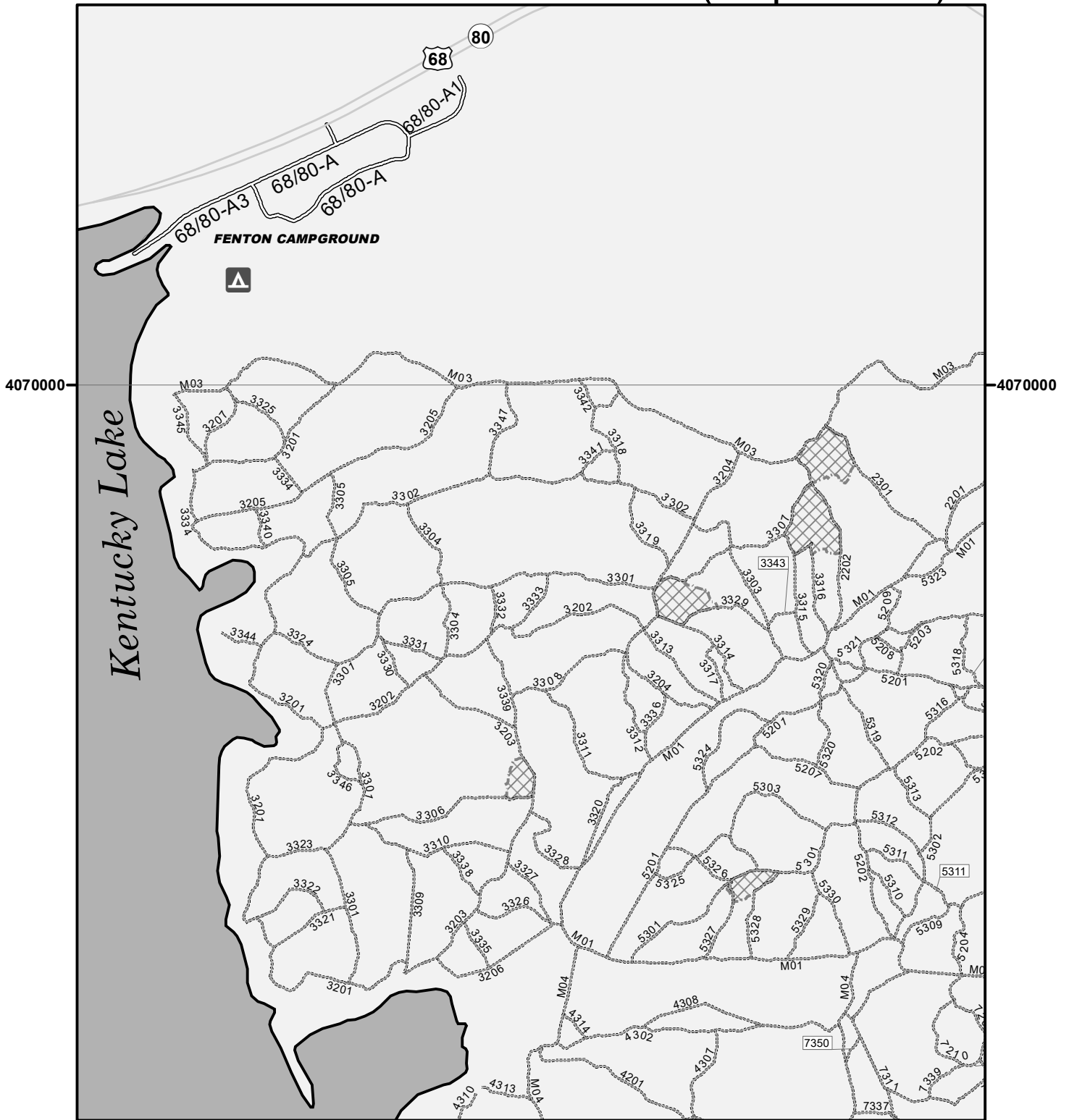
LEGEND

North American Datum of 1983 (NAD 83)
Universal Transverse Mercator, Zone 16 N

FS-873-0860




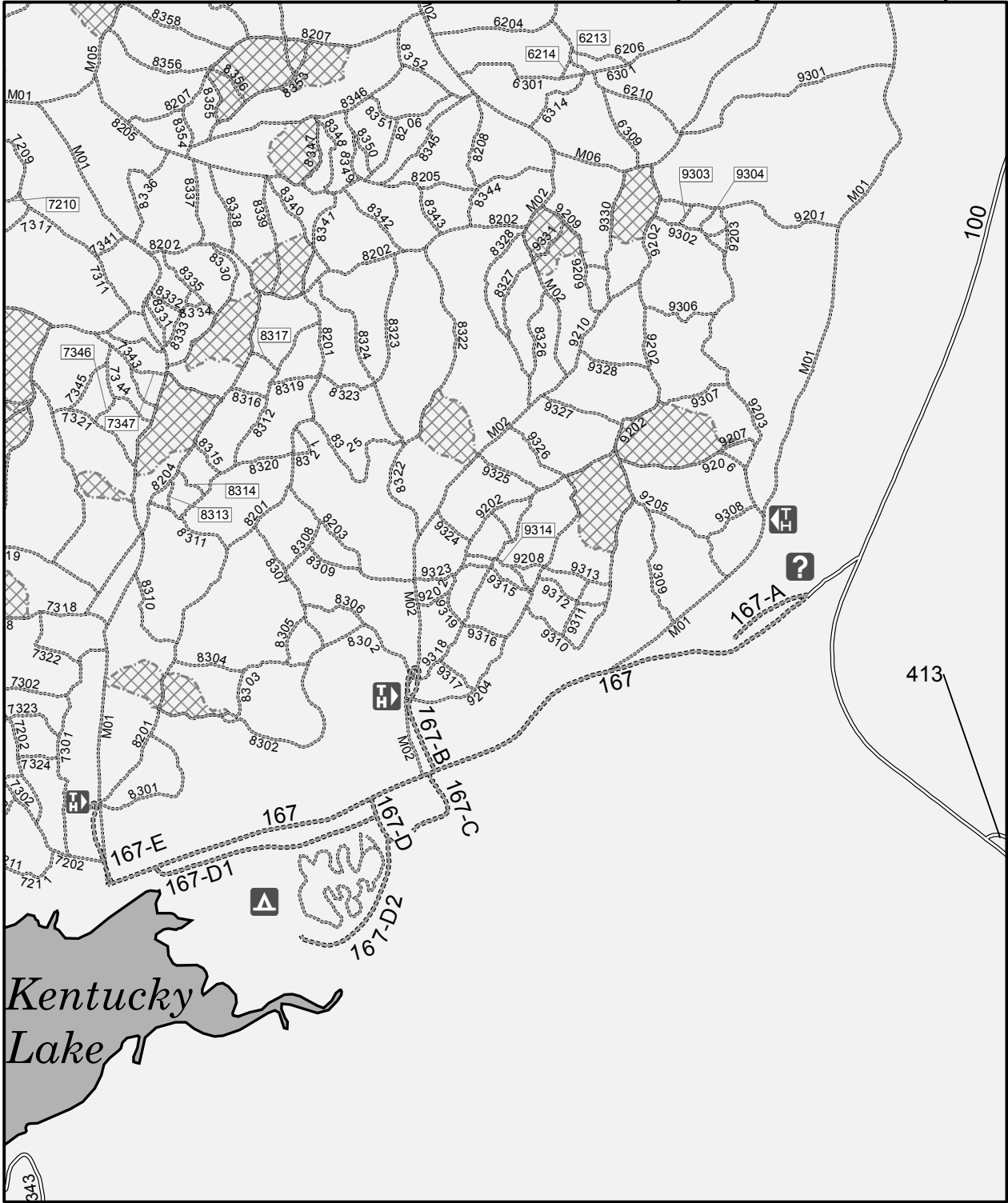
Turkey Bay OHV Area NW (Map 5 Inset)



<ul style="list-style-type: none"> Roads Open to Highway Legal Vehicles Only Special Vehicle Designation (See Table) Seasonal Designation (See Table) (Used along with road or trail listed above) Short Route Identifier Open To Cross Country Travel 	<ul style="list-style-type: none"> Interstate Highways, US, State Forest or Unit Boundary National Forest System Lands Non-National Forest System Lands 	<ul style="list-style-type: none"> FS Campground Picnic Area Motorized Trailhead Information Site Political Boundary Lakes and Rivers 	<p>FS-873-0860</p> <p>LEGEND</p> <p>North American Datum of 1983 (NAD 83) Universal Transverse Mercator, Zone 16 N</p>
--	---	---	---




Turkey Bay OHV Area - SE (Map 5 Inset)



Roads Open to Highway Legal Vehicles Only	Special Vehicle Designation (See Table)	Interstate	Highways, US, State	FS Campground	Picnic Area	 LEGEND North American Datum of 1983 (NAD 83) Universal Transverse Mercator, Zone 16 N
Seasonal Designation (See Table) (Used along with road or trail listed above)	70333 Short Route Identifier	Forest or Unit Boundary	National Forest System Lands	Motorized Trailhead	Information Site	
Open to Cross Country Travel		Non-National Forest System Lands	Political Boundary	Lakes and Rivers		



Turkey Bay OHV Area - SW (Map 5 Inset)



— Roads Open to Highway Legal Vehicles Only

----- Special Vehicle Designation (See Table)

Seasonal Designation (See Table)
(Used along with road or trail listed above)

70333 Short Route Identifier

Open to Cross Country Travel

Interstate

Highways, US, State

Forest or Unit Boundary

National Forest System Lands

Non-National Forest System Lands

FS Campground

Picnic Area

Motorized Trailhead

Information Site

Political Boundary

Lakes and Rivers

FS-873-0860


LEGEND

North American Datum of 1983 (NAD 83)
Universal Transverse Mercator, Zone 16 N



Turkey Bay OHV Area (Map 5 Inset)


Seasonal and Special Vehicle Designation

Route Number	Legend		Special Vehicle Designation	Dates Allowed	Beginning Mile Post	Ending Mile Post
1301, 1302, 1303, 2201, 2202, 2203, 2301, 2302, 2203, 2304, 2305, 3201, 2302, 3203, 3204, 3205, 3206, 3207, 3301, 3302, 3303, 3305, 3306, 3307, 3308, 3309, 3310, 3311, 3312, 3312, 3313, 3314, 3315, 3316, 3317, 3318, 3319, 3320, 3321, 3322, 3323, 3324, 3325, 3326, 3327, 3328, 3329, 3330, 3331, 3332, 3333, 3334, 3335, 3336, 3338, 3339, 3340, 3341, 3342, 3343, 3344, 3345,		Special Vehicle Designation <i>*Contact Golden Pond Visitor Center with Questions</i>	Wheeled Non-Highway Legal Vehicles Wider Than 50 Inches, Other Non-Highway Legal Vehicles 50 Inches Wide or Less (Tracked NOT Allowed)	01/01-12/31	0	Entire Route Length
4201, 4202, 4301, 4302, 4303, 4304, 4305, 4306, 4307, 4308, 4309, 4310, 4311, 4312, 4313, 4314,						



Turkey Bay OHV Area (Map 5 Inset)


Seasonal and Special Vehicle Designation

Route Number	Legend		Special Vehicle Designation	Dates Allowed	Beginning Mile Post	Ending Mile Post
4315, 4316, 4317, 5201, 5202, 5203, 5204, 5205, 5206, 5207, 5208, 5209, 5301, 5302, 5303, 5304, 5303, 5306, 5307, 5308, 5309, 5310, 5311, 5312, 5313, 5314, 5315, 5316, 5317, 5318, 5319, 5320, 5321, 5322, 5323, 5324, 5325, 5326, 5327, 5328, 5329, 5330, 6201, 6202, 6203, 6204, 6205, 6206, 6207, 6208, 6209, 6210, 6211, 6212, 6213, 6214, 6301, 6302, 6303, 6304, 6305, 6306,		Special Vehicle Designation <i>*Contact Golden Pond Visitor Center with Questions</i>	Wheeled Non-Highway Legal Vehicles Wider Than 50 Inches, Other Non-Highway Legal Vehicles 50 Inches Wide or Less (Tracked NOT Allowed)	01/01-12/31	0	Entire Route Length
6309, 6310, 6311, 6312, 6313, 6314, 6315, 6316, 6317, 7201, 7202, 7203, 7204, 7205, 7206, 7207,						



Turkey Bay OHV Area (Map 5 Inset)


Seasonal and Special Vehicle Designation

Route Number	Legend		Special Vehicle Designation	Dates Allowed	Beginning Mile Post	Ending Mile Post
7208, 7209, 7210, 7211, 7301, 7302, 7303, 7304, 7305, 7306, 7307, 7308, 7309, 7310, 7311, 7312, 7313, 7314, 7315, 7316, 7317, 7318, 7319, 7320, 7321, 7322, 7323, 7324, 7325, 7326, 7327, 7328, 7329, 7330, 7331, 7332, 7333, 7334, 7335, 7336, 7337, 7338, 7339, 7340, 7341, 7342, 7343, 7344, 7345, 7346, 7347, 7348, 7349, 7350, 7351, 7352, 7353, 7354, 8201, 8202, 8203, 8204,		Special Vehicle Designation <i>*Contact Golden Pond Visitor Center with Questions</i>	Wheeled Non-Highway Legal Vehicles Wider Than 50 Inches, Other Non-Highway Legal Vehicles 50 Inches Wide or Less (Tracked NOT Allowed)	01/01-12/31	0	Entire Route Length
8207, 8208, 8303, 8304, 8305, 8306, 8307, 8308, 8309, 8310, 8311, 8312, 8313, 8314, 8315, 8316,						



Turkey Bay OHV Area (Map 5 Inset)









Seasonal and Special Vehicle Designation

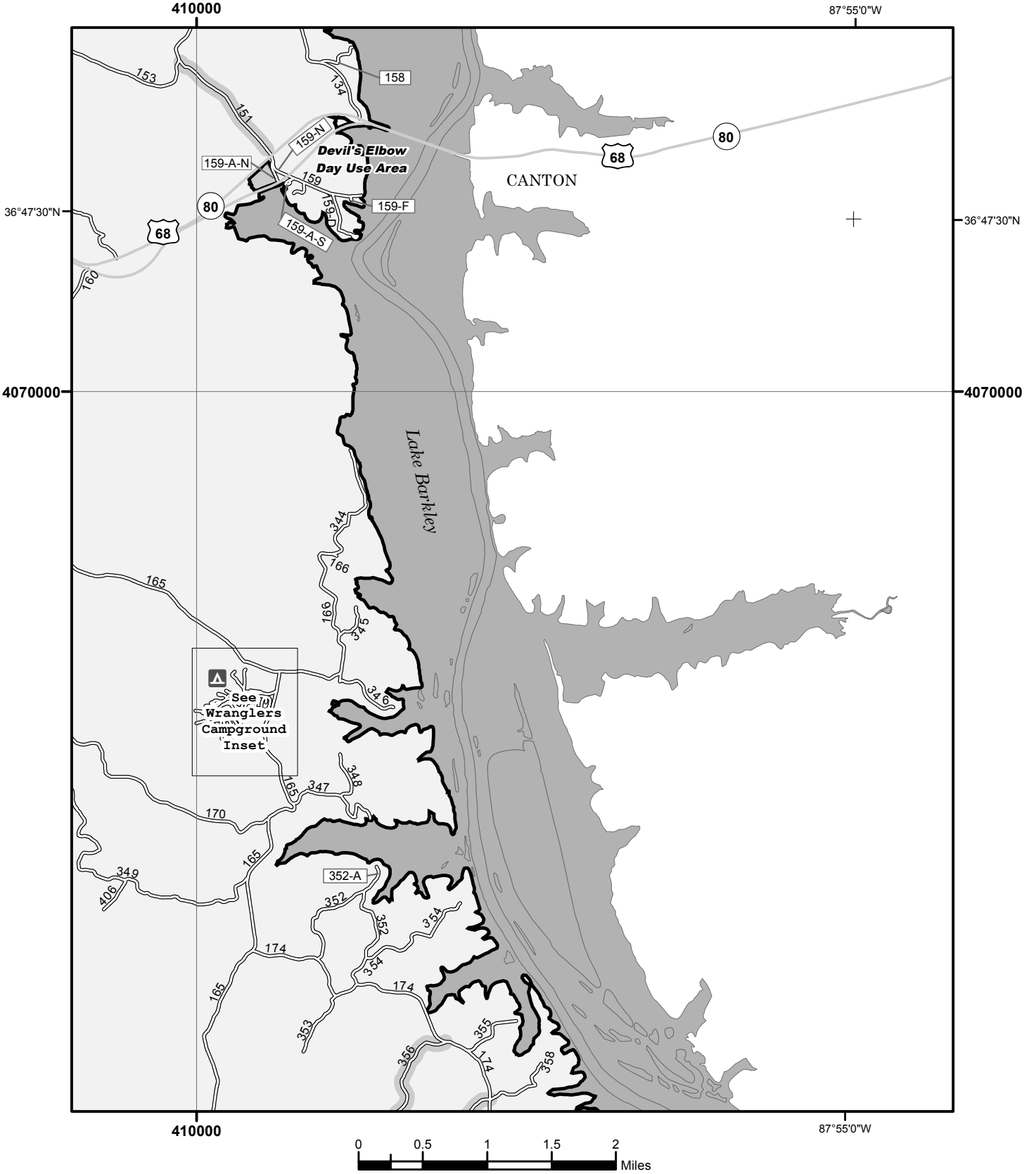
Route Number	Legend		Special Vehicle Designation	Dates Allowed	Beginning Mile Post	Ending Mile Post
8317, 8319, 8320, 8321, 8322, 8323, 8324, 8325, 8326, 8327, 8328, 8329, 8330, 8331, 8332, 8333, 8334, 8335, 8336, 8337, 8338, 8339, 8340, 8341, 8342, 8343, 8344, 8345, 8346, 8347, 8348, 8319, 8350, 8351, 8352, 8353, 8354, 8355, 8356, 8357, 8358, 8359, 8360, 9201, 9202, 9203, 9204, 9205, 9206, 9207, 9208, 9209, 9210, 9301, 9302, 9303, 9304, 9305, 9306, 9307, 9308, 9309, 9302, 9303, 9304, 9305, 9306, 9307, 9308, 9309, 9310, 9311, 9312, 9313, 9314, 9315, 9316, 9317,		Special Vehicle Designation <i>*Contact Golden Pond Visitor Center with Questions</i>	Wheeled Non-Highway Legal Vehicles Wider Than 50 Inches, Other Non-Highway Legal Vehicles 50 Inches Wide or Less (Tracked NOT Allowed)	01/01-12/31	0	Entire Route Length



Turkey Bay OHV Area (Map 5 Inset)

Seasonal and Special Vehicle Designation

Route Number	Legend		Special Vehicle Designation	Dates Allowed	Beginning Mile Post	Ending Mile Post
9318, 9319, 9320, 9321, 9322, 9323, 9324, 9325, 9326, 9327, 9328, 9329, 9330, 9331, M01, M02, M03, M04, M05, M06, M07	 	Special Vehicle Designation <i>*Contact Golden Pond Visitor Center with Questions</i>	Wheeled Non-Highway Legal Vehicles Wider Than 50 Inches, Other Non-Highway Legal Vehicles 50 Inches Wide or Less (Tracked NOT Allowed)	01/01-12/31	0	Entire Route Length
Road Number	Legend		Special Vehicle Designation	Dates Allowed	Beginning Mile Post	Ending Mile Post
167	 	Special Vehicle Designation <i>*Contact Golden Pond Visitor Center with Questions</i>	Wheeled Non-Highway Legal Vehicles Wider Than 50 Inches, Other Non-Highway Legal Vehicles 50 Inches Wide or Less (Tracked NOT Allowed)	01/01-12/31	0.4	1.24
167-D	 	Special Vehicle Designation <i>*Contact Golden Pond Visitor Center with Questions</i>	Wheeled Non-Highway Legal Vehicles Wider Than 50 Inches, Other Non-Highway Legal Vehicles 50 Inches Wide or Less (Tracked NOT Allowed)	01/01-12/31	0	0.14
167-A, 167-B, 167-C, 167-D1, 167-D2, 167-E	 	Special Vehicle Designation <i>*Contact Golden Pond Visitor Center with Questions</i>	Wheeled Non-Highway Legal Vehicles Wider Than 50 Inches, Other Non-Highway Legal Vehicles 50 Inches Wide or Less (Tracked NOT Allowed)	01/01-12/31	0	Entire Road Length



Roads Open to Highway Legal Vehicles Only	Interstate	FS Campground
Special Vehicle Designation (See Table)	Highways, US, State	Picnic Area
Seasonal Designation (See Table) (Used along with road or trail listed above)	Forest or Unit Boundary	Motorized Trailhead
70333 Short Route Identifier	National Forest System Lands	Information Site
Open to Cross Country Travel	Non-National Forest System Lands	Political Boundary
	Lakes and Rivers	

LEGEND



North American Datum of 1983 (NAD 83)
Universal Transverse Mercator, Zone 16 N

FS-873-0860



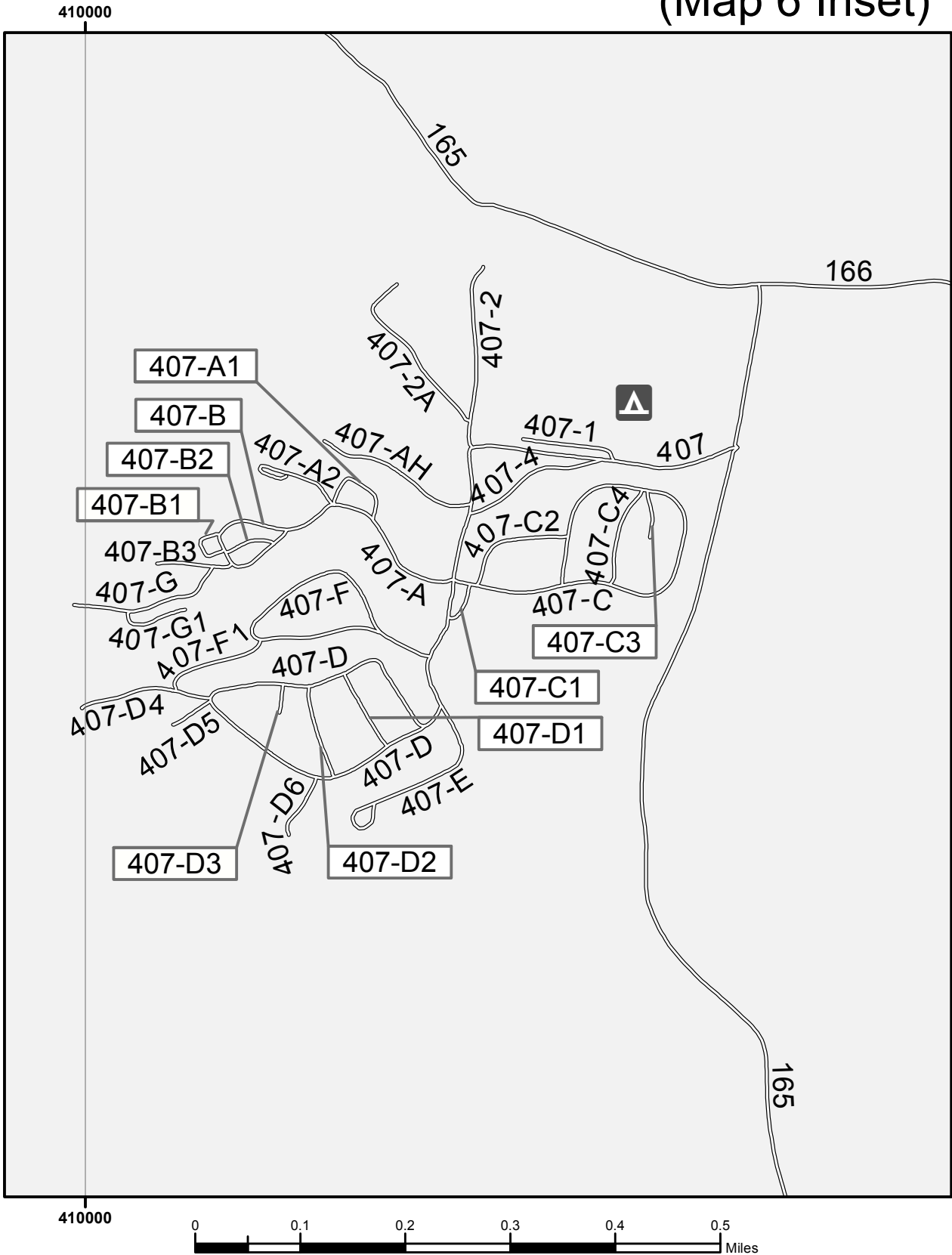
Map 6

Seasonal and Special Vehicle Designation

Road Number	Legend		Special Vehicle Designation	Dates Allowed	Beginning Mile Post	Ending Mile Post
151		Roads Open to Highway Legal Vehicles Only with Seasonal Designation	Seasonal Designation Due to Wildlife Refuge	03/16-10/31	0.062	1.027
356		Roads Open to Highway Legal Vehicles Only with Seasonal Designation	Seasonal Designation Due to Turkey Hunt Season	05/05-03/27	0	2.769



Wranglers Campground (Map 6 Inset)

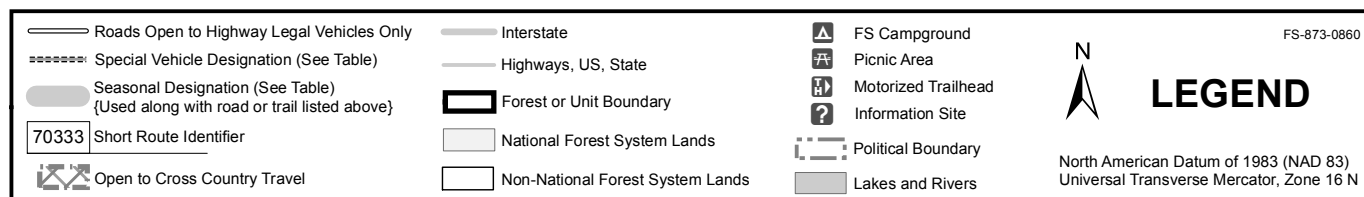


Roads Open to Highway Legal Vehicles Only	Interstate	FS Campground
Special Vehicle Designation (See Table)	Highways, US, State	Picnic Area
Seasonal Designation (See Table) (Used along with road or trail listed above)	Forest or Unit Boundary	Motorized Trailhead
70333 Short Route Identifier	National Forest System Lands	Information Site
Open to Cross Country Travel	Non-National Forest System Lands	Political Boundary
		Lakes and Rivers

LEGEND

North American Datum of 1983 (NAD 83)
Universal Transverse Mercator, Zone 16 N

FS-873-0860

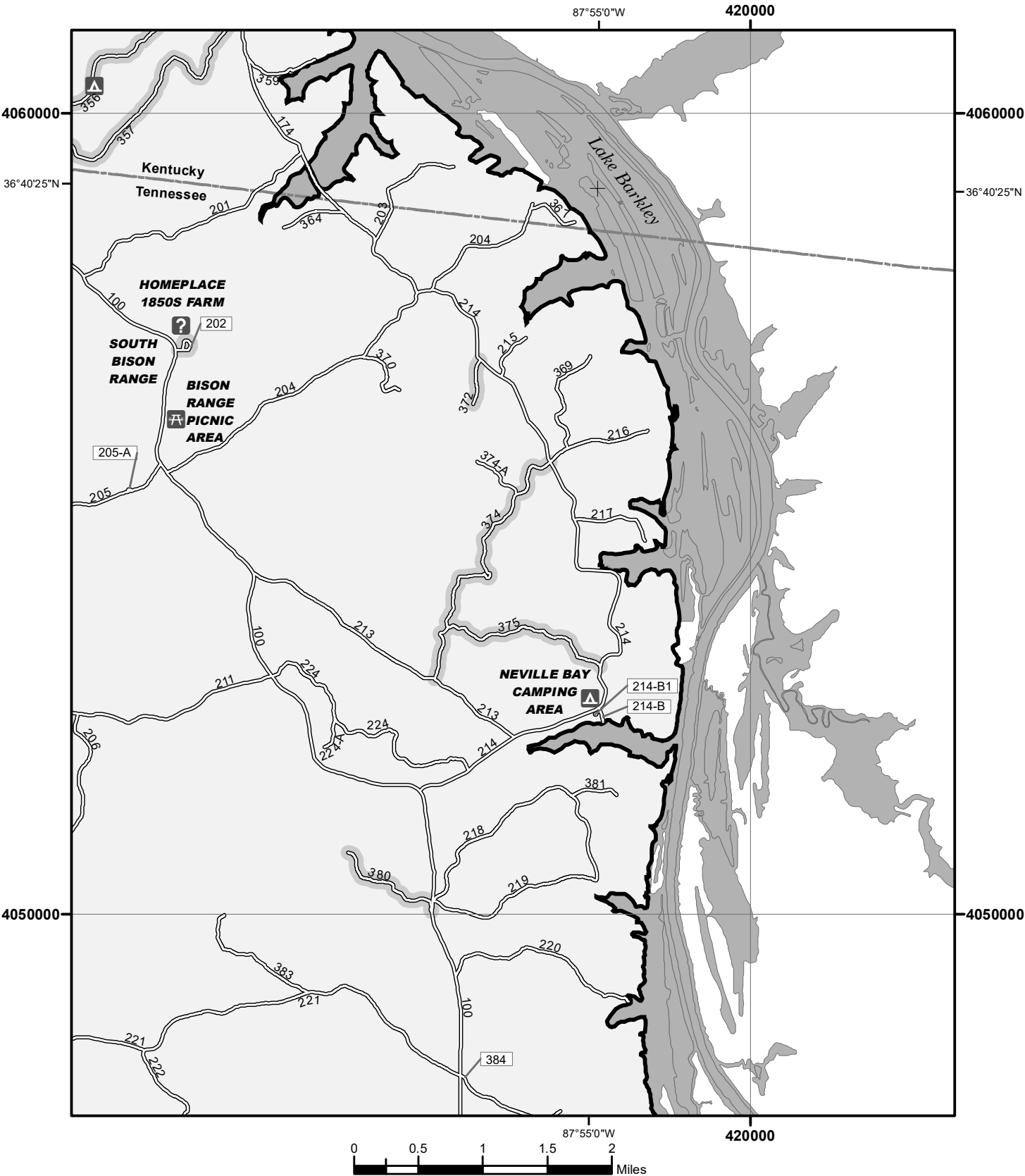




Map 7

Seasonal and Special Vehicle Designation

Road Number	Legend		Special Vehicle Designation	Dates Allowed	Beginning Mile Post	Ending Mile Post
356, 357, 360, 377, 378, 379		Roads Open to Highway Legal Vehicles Only with Seasonal Designation	Seasonal Designation Due to Turkey Hunt Season	05/05-03/27	0	Entire Road Length



Roads Open to Highway Legal Vehicles Only	Interstate	FS Campground
Special Vehicle Designation (See Table)	Highways, US, State	Picnic Area
Seasonal Designation (See Table) (Used along with road or trail listed above)	Forest or Unit Boundary	Motorized Trailhead
Short Route Identifier	National Forest System Lands	Information Site
Open To Cross Country Travel	Non-National Forest System Lands	Political Boundary
	Lakes and Rivers	

LEGEND

North American Datum of 1983 (NAD 83)
Universal Transverse Mercator, Zone 16 N

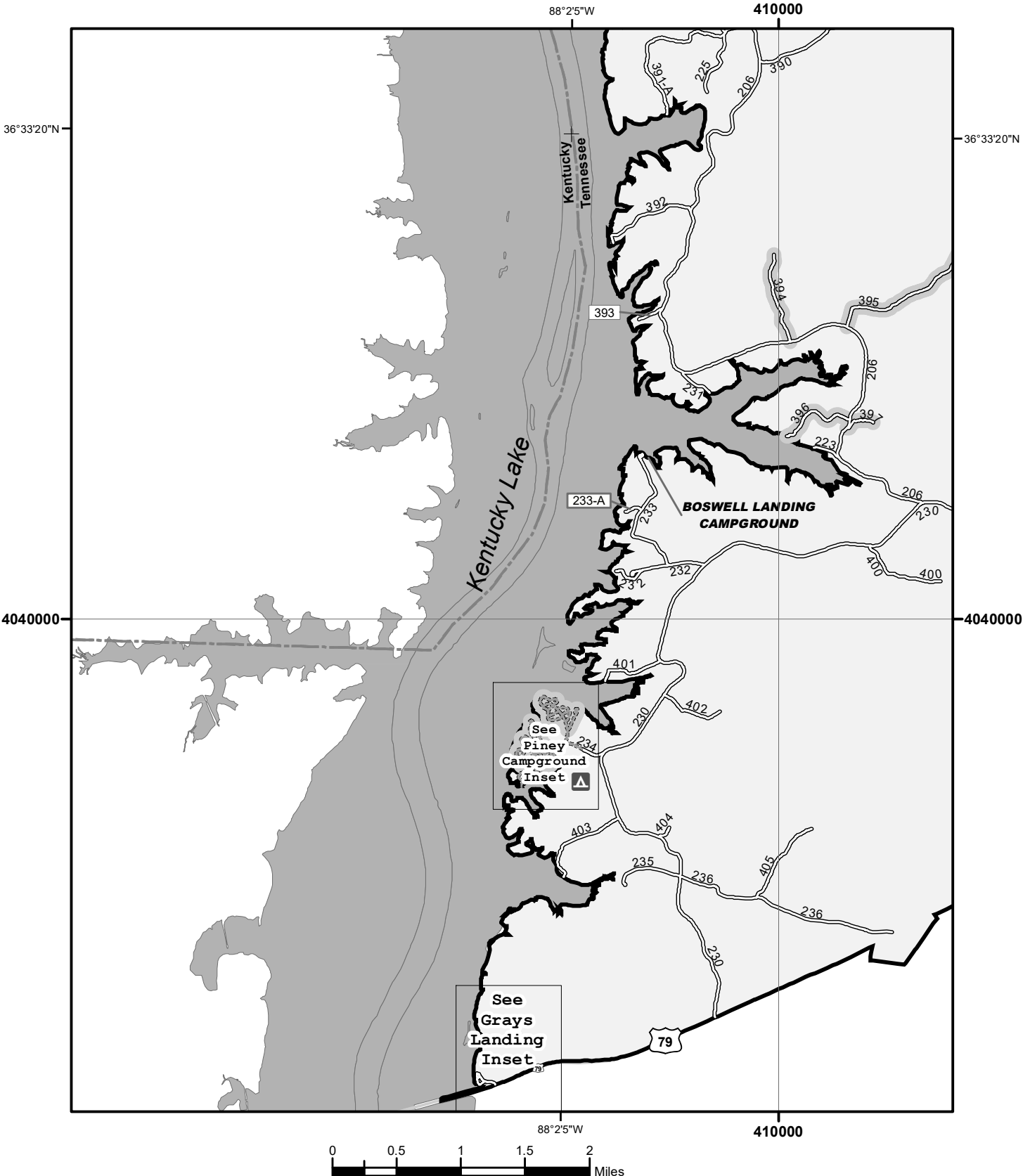
FS-873-0860



Map 8

Seasonal and Special Vehicle Designation

Road Number	Legend		Special Vehicle Designation	Dates Allowed	Beginning Mile Post	Ending Mile Post
202		Roads Open to Highway Legal Vehicles Only with Seasonal Designation	Seasonal Designation Due to The Homeplace	03/01-11/30	0	0.28
356, 357, 374, 375, 380		Roads Open to Highway Legal Vehicles Only with Seasonal Designation	Seasonal Designation Due to Turkey Hunt Season	05/05-03/27	0	Entire Road Length



Roads Open to Highway Legal Vehicles Only	Interstate	FS Campground
Special Vehicle Designation (See Table)	Highways, US, State	Picnic Area
Seasonal Designation (See Table) {Used along with road or trail listed above}	Forest or Unit Boundary	Motorized Trailhead
Short Route Identifier	National Forest System Lands	Information Site
Open To Cross Country Travel	Non-National Forest System Lands	Political Boundary
	Lakes and Rivers	

LEGEND

North American Datum of 1983 (NAD 83)
Universal Transverse Mercator, Zone 16 N



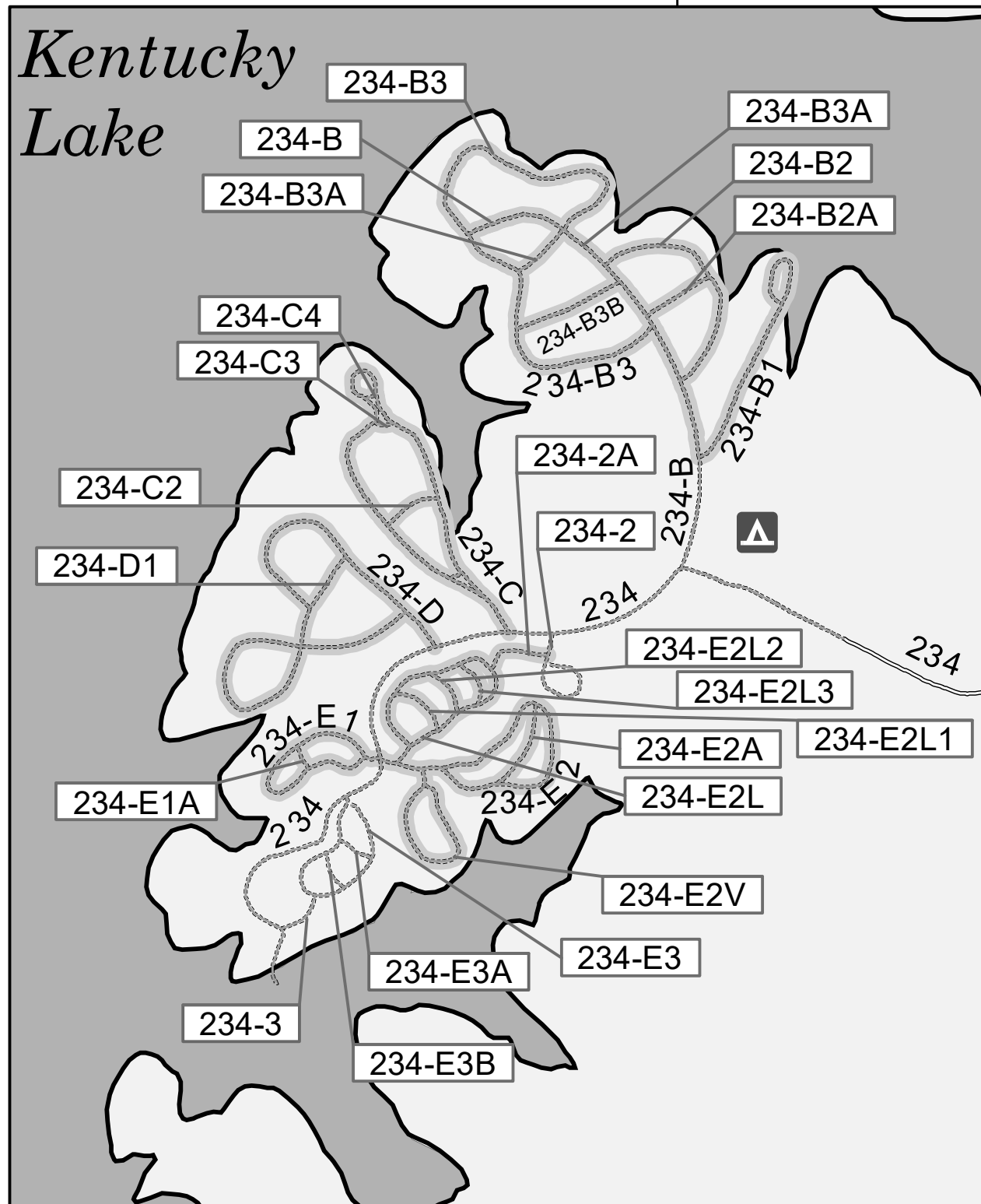
Map 9

Seasonal and Special Vehicle Designation

Road Number	Legend		Special Vehicle Designation	Dates Allowed	Beginning Mile Post	Ending Mile Post
394, 395, 396, 397		Roads Open to Highway Legal Vehicles Only with Seasonal Designation	Seasonal Designation Due to Turkey Hunt Season	05/05-03/27	0	Entire Road Length



Piney Campground (Map 9 Inset)






Roads Open to Highway Legal Vehicles Only	Interstate	FS Campground	LEGEND North American Datum of 1983 (NAD 83) Universal Transverse Mercator, Zone 16 N
Special Vehicle Designation (See Table)	Highways, US, State	Picnic Area	
Seasonal Designation (See Table) (Used along with road or trail listed above)	Forest or Unit Boundary	Motorized Trailhead	
70333 Short Route Identifier	National Forest System Lands	Information Site	
Open to Cross Country Travel	Non-National Forest System Lands	Political Boundary	
		Lakes and Rivers	

FS-873-0860

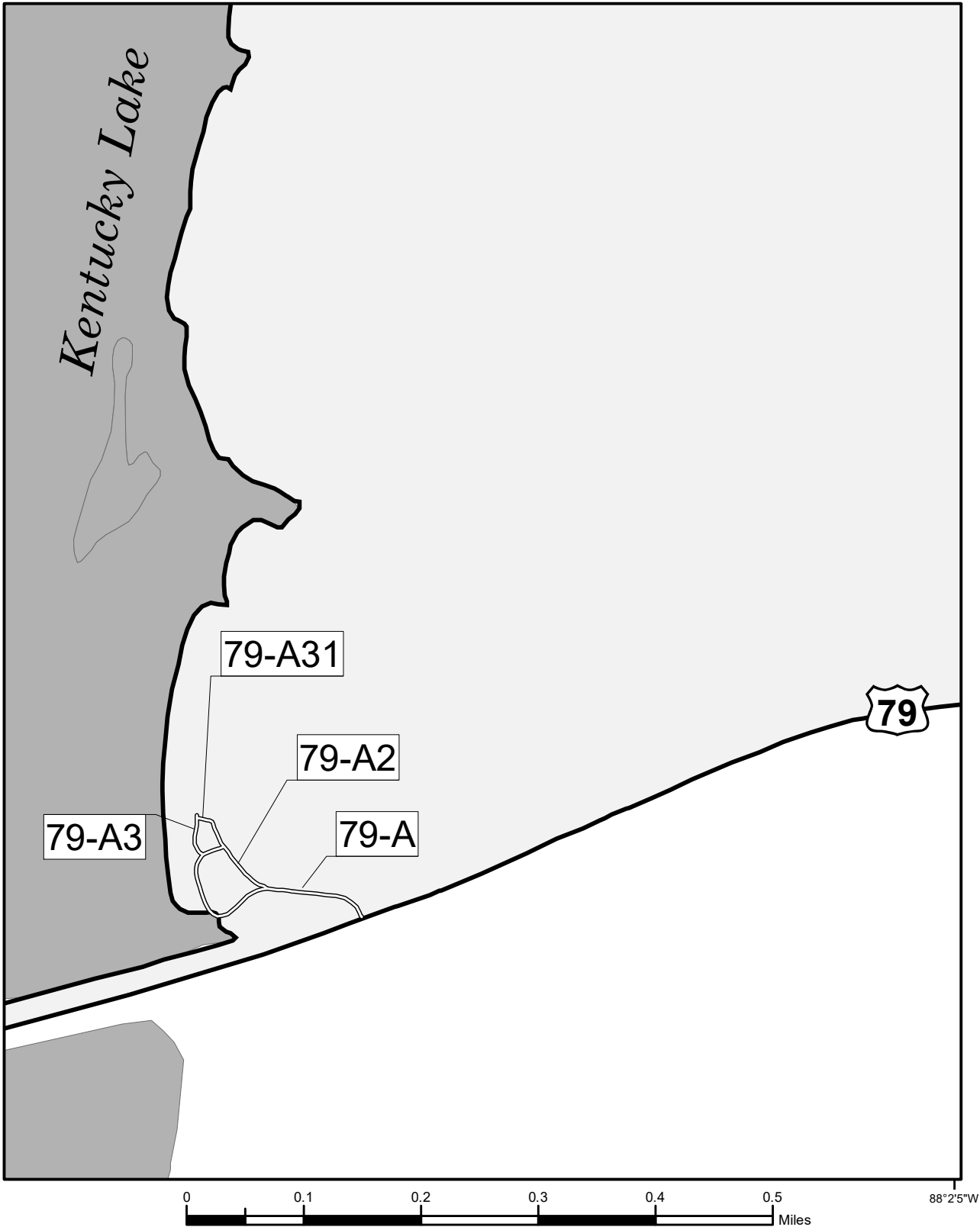


Piney Campground (Map 9 Inset) Seasonal and Special Vehicle Designation

Road Number	Legend		Special Vehicle Designation	Dates Allowed	Beginning Mile Post	Ending Mile Post
234		Roads Open to Highway Legal Vehicles and Golf Carts	Golf Carts	01/01-12/31	0.18	0.94
234-2, 234-3, 234-B, 234-E3, 234-E3A, 234-E3B		Roads Open to Highway Legal Vehicles and Golf Carts	Golf Carts	01/01-12/31	0	Entire Road Length
234-2A, 234-B1, 234-B2, 234-B2A, 234-B3, 234-B3A, 234-B3B, 234-BW, 234-C, 234-C1, 234-C2, 234-C3, 234-C4, 234-D, 234-D1, 234-E1, 234-E1A, 234-E2, 234-E2A, 234-E2L, 234-E2L1, 234-E2L2, 234-E2L3, 234-E2V, 234-E3, 234-E3A, 234-E3B		Roads Open to Highway Legal Vehicles and Golf Carts with Seasonal Designation	Golf Carts with Seasonal Designation	03/01-11/30	0	Entire Road Length



Grays Landing Area (Map 9 Inset)

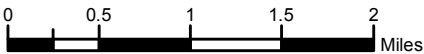
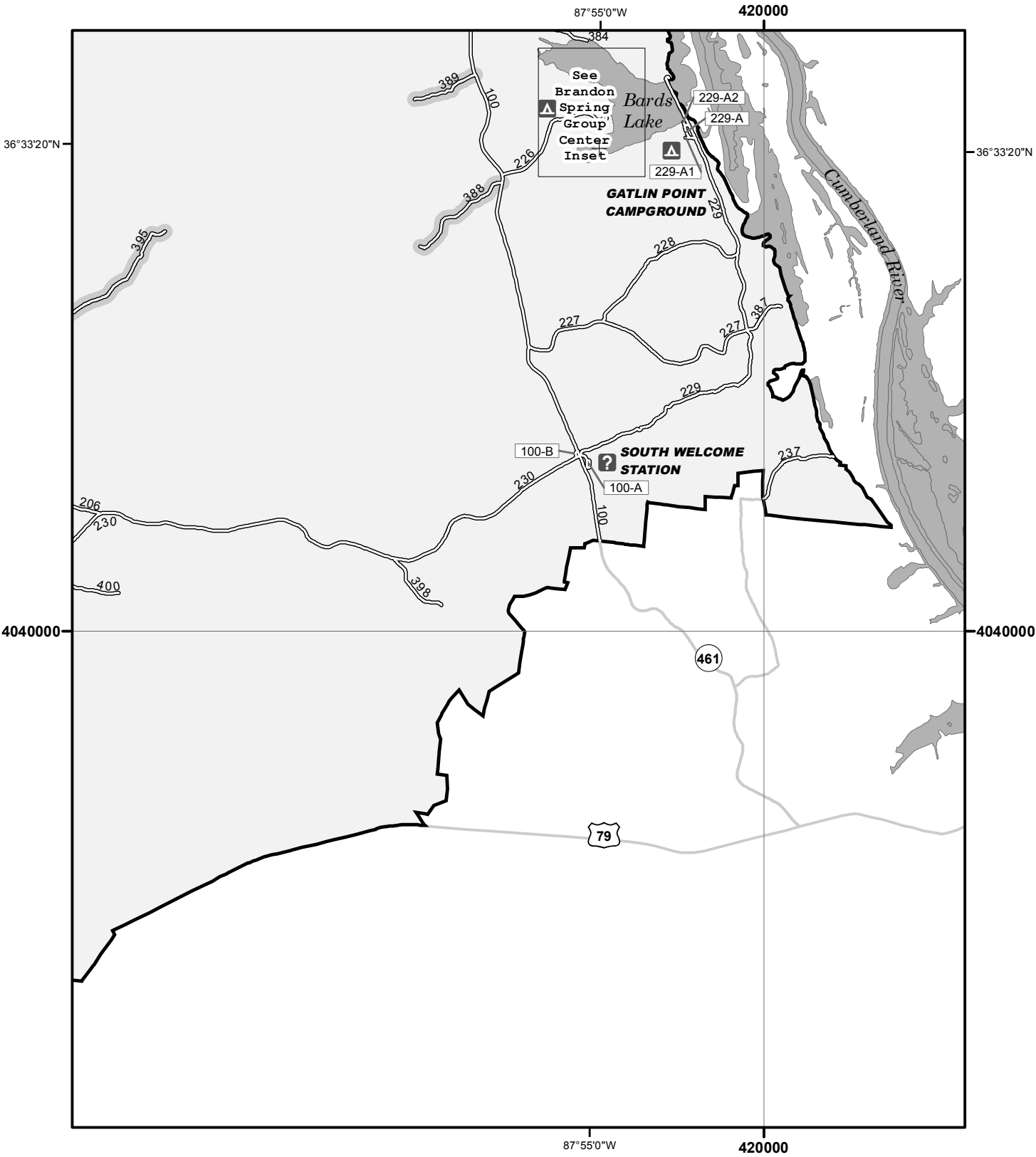


Roads Open to Highway Legal Vehicles Only	Interstate	FS Campground
Special Vehicle Designation (See Table)	Highways, US, State	Picnic Area
Seasonal Designation (See Table) (Used along with road or trail listed above)	Forest or Unit Boundary	Motorized Trailhead
Short Route Identifier	National Forest System Lands	Information Site
Open To Cross Country Travel	Non-National Forest System Lands	Political Boundary
	Lakes and Rivers	

LEGEND

North American Datum of 1983 (NAD 83)
Universal Transverse Mercator, Zone 16 N

FS-873-0860



Roads Open to Highway Legal Vehicles Only	Interstate	FS Campground
Special Vehicle Designation (See Table)	Highways, US, State	Picnic Area
Seasonal Designation (See Table) (Used along with road or trail listed above)	Forest or Unit Boundary	Motorized Trailhead
70333 Short Route Identifier	National Forest System Lands	Information Site
Open to Cross Country Travel	Non-National Forest System Lands	Political Boundary
		Lakes and Rivers

LEGEND

North American Datum of 1983 (NAD 83)
Universal Transverse Mercator, Zone 16 N

FS-873-0860



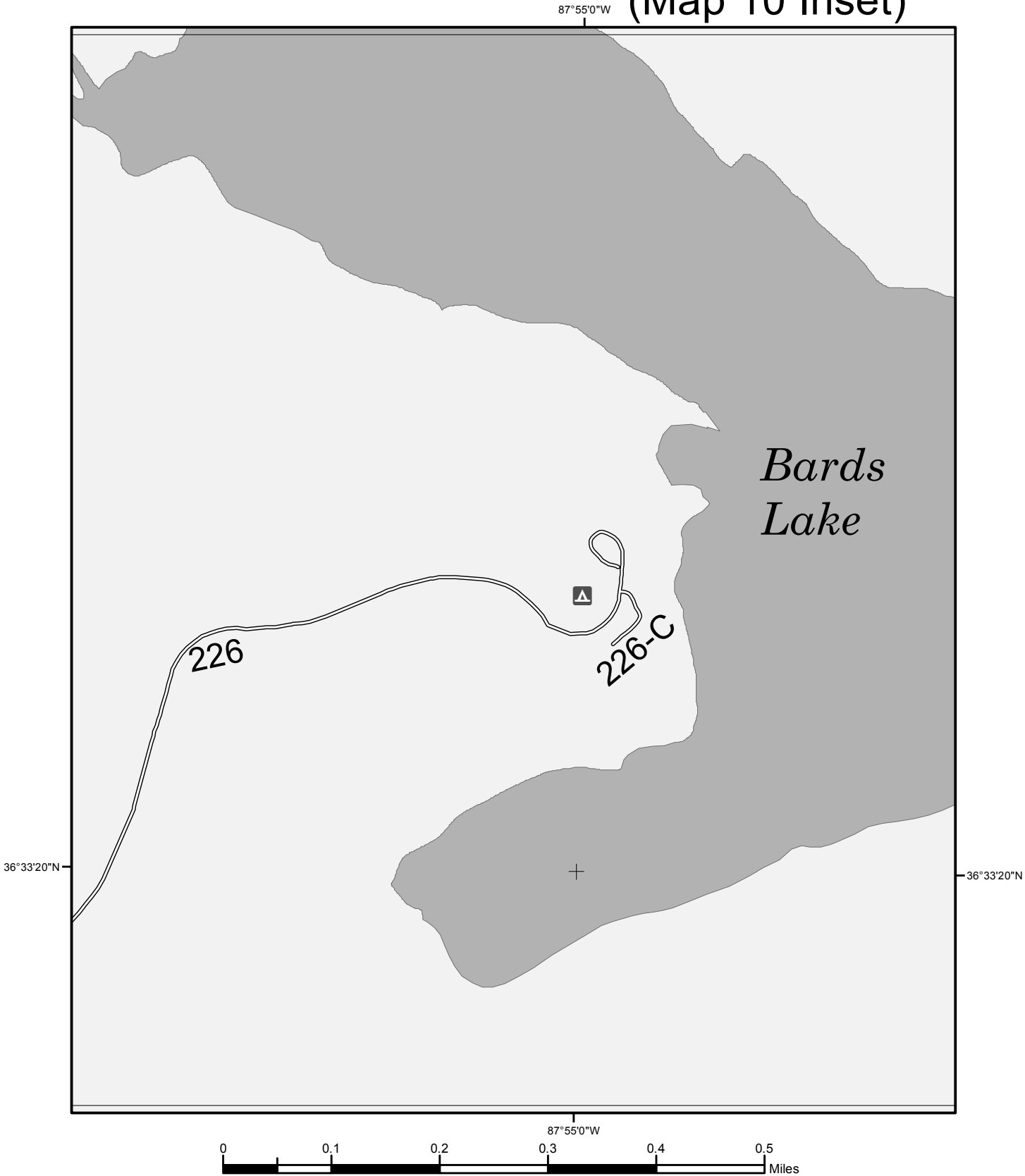
Map 10

Seasonal and Special Vehicle Designation

Road Number	Legend		Special Vehicle Designation	Dates Allowed	Beginning Mile Post	Ending Mile Post
399, 389, 395		Roads Open to Highway Legal Vehicles Only with Seasonal Designation	Seasonal Designation Due to Turkey Hunt Season	05/05-03/27	0	Entire Road Length



Brandon Spring Group Center (Map 10 Inset)



Roads Open to Highway Legal Vehicles Only	Interstate	FS Campground	 LEGEND North American Datum of 1983 (NAD 83) Universal Transverse Mercator, Zone 16 N
Special Vehicle Designation (See Table)	Highways, US, State	Picnic Area	
Seasonal Designation (See Table) (Used along with road or trail listed above)	Forest or Unit Boundary	Motorized Trailhead	
70333 Short Route Identifier	National Forest System Lands	Information Site	
Open to Cross Country Travel	Non-National Forest System Lands	Political Boundary	
		Lakes and Rivers	

FS-873-0860